















 GIS maps are normally prepared
 and used for informational purposes
 Due to continuous development activity
 this map is for reference only.
 Geographic Information System
 Planning & Development Dept.
 702-228-0301

Date: Thursday, November 7, 2024

- Protected Uses**

 -  Residential Property
 -  Off Premise Sign
 -  Exclusion Area
 -  Exempt - Off Premise Area Sign Area
- Subject Property**

 -  300 Foot Buffer Around Off-Premise Sign
 -  750 Foot Buffer Around Off-Premise Sign
 -  Sign from Freeway
-  City of Las Vegas Off-Premise Sign Location
 Clark County Off-Premise Sign Location
 Freeway

24-0584-RQR1
Off Premise Sign