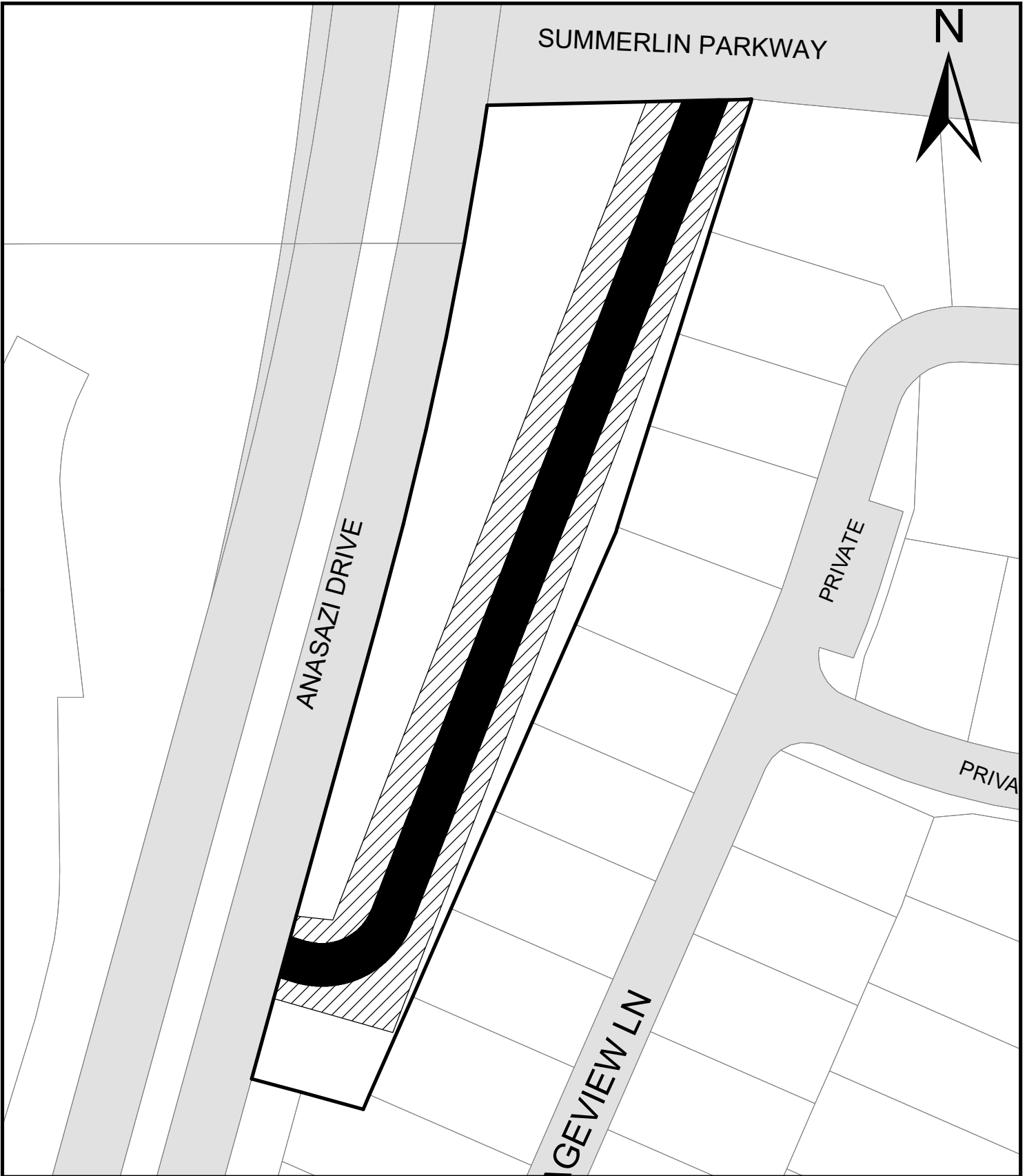






EXHIBIT A-1



LEGEND

-  Subject Parcel
-  Area of Trail Easement
-  Temporary Construction Easement
-  Existing Right-of-Way

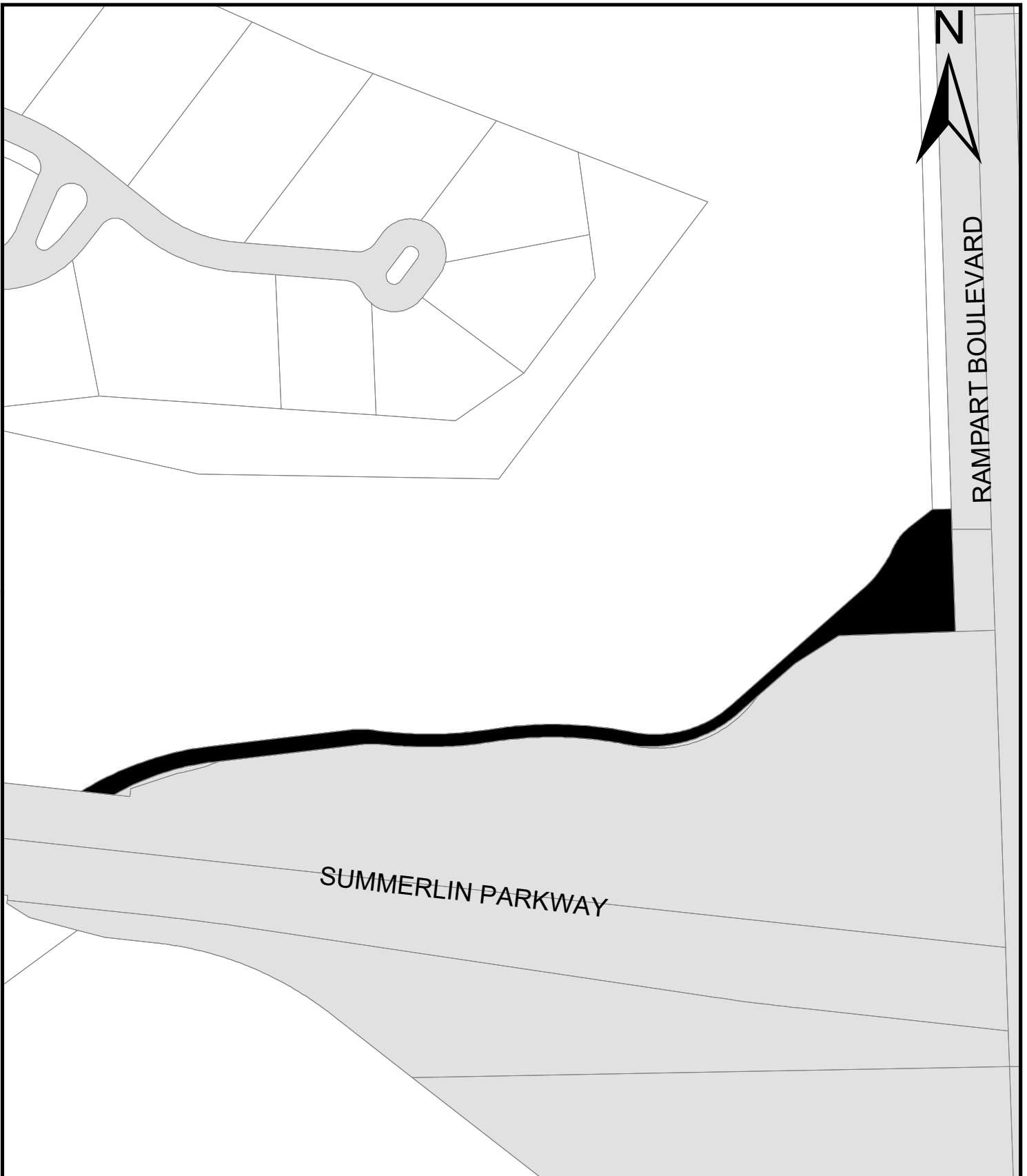
SUMMERLIN PARKWAY TRAIL - RAMPART BOULEVARD TO CC-215

PARCEL NO(S): 137-24-712-004
 OWNER: SUMMERLIN COUNCIL
 SECTION, TOWNSHIP, RANGE: SECTION 24, T. 20 S., R 59 E.
 AREA OF SUBJECT PARCEL: 0.98 total acres +/-
 AREA OF TRAIL EASEMENT: 9387 total sf +/-
 TEMPORARY CONSTRUCTION EASEMENT: 11968 total sf +/-






Date: 2/9/2022

EXHIBIT A-2



LEGEND

-  Subject Parcel
-  Area of Trail Easement
-  Existing Right-of-Way

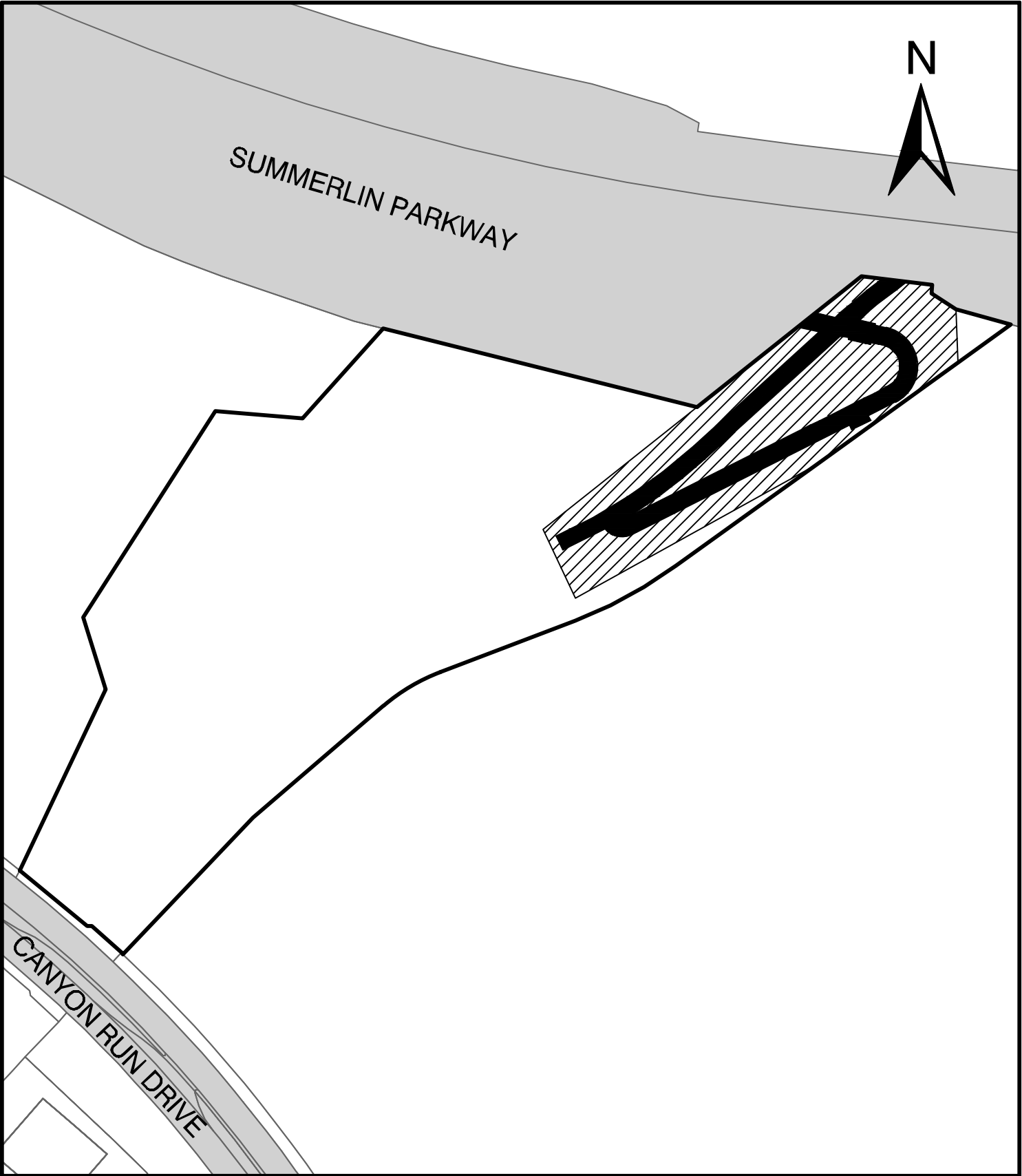
SUMMERLIN PARKWAY TRAIL - RAMPART BOULEVARD TO CC-215

PARCEL NO(S): 138-29-397-006
 OWNER: SUMMERLIN COUNCIL
 SECTION, TOWNSHIP, RANGE: SECTION 29, T. 20 S., R 59 E.
 AREA OF SUBJECT PARCEL: 0.76 total acres +/-
 AREA OF TRAIL EASEMENT: 0.76 total acres +/-



Date: 2/9/2022

EXHIBIT A-3



LEGEND

- Subject Parcel
- Area of Trail Easement
- Temporary Construction Easement
- Existing Right-of-Way

SUMMERLIN PARKWAY TRAIL - RAMPART BOULEVARD TO CC-215

PARCEL NO(S): 138-29-410-001
OWNER: SUMMERLIN COUNCIL
SECTION, TOWNSHIP, RANGE: SECTION 29, T. 20 S., R 60 E.
AREA OF SUBJECT PARCEL: 7.12 total acres +/-
AREA OF TRAIL EASEMENT: 19845 total sf +/-
TEMPORARY CONSTRUCTION EASEMENT: 42743 total sf +/-



Date: 2/14/2022