










23-0552-SUP1

**Alcohol
Off-Premise
Full**

Business Licenses

-  Package Alcohol
-  Gaming Location (Non-Restricted)

Protected Uses

-  RELIGIOUS
-  CITY PARKS
-  SCHOOLS
-  Child Care/Children Facility
-  Private Schools

Downtown

-  Pedestrian Mall

-  Subject Property
-  400 ft. From Protected uses
-  1000 ft From Similar Uses



GIS maps are normally produced only to meet the needs of the City. Due to continuous development activity this map is for reference only.
Geographic Information System
Planning & Development Dept.
702-229-6301

Date: Monday, November 6, 2023