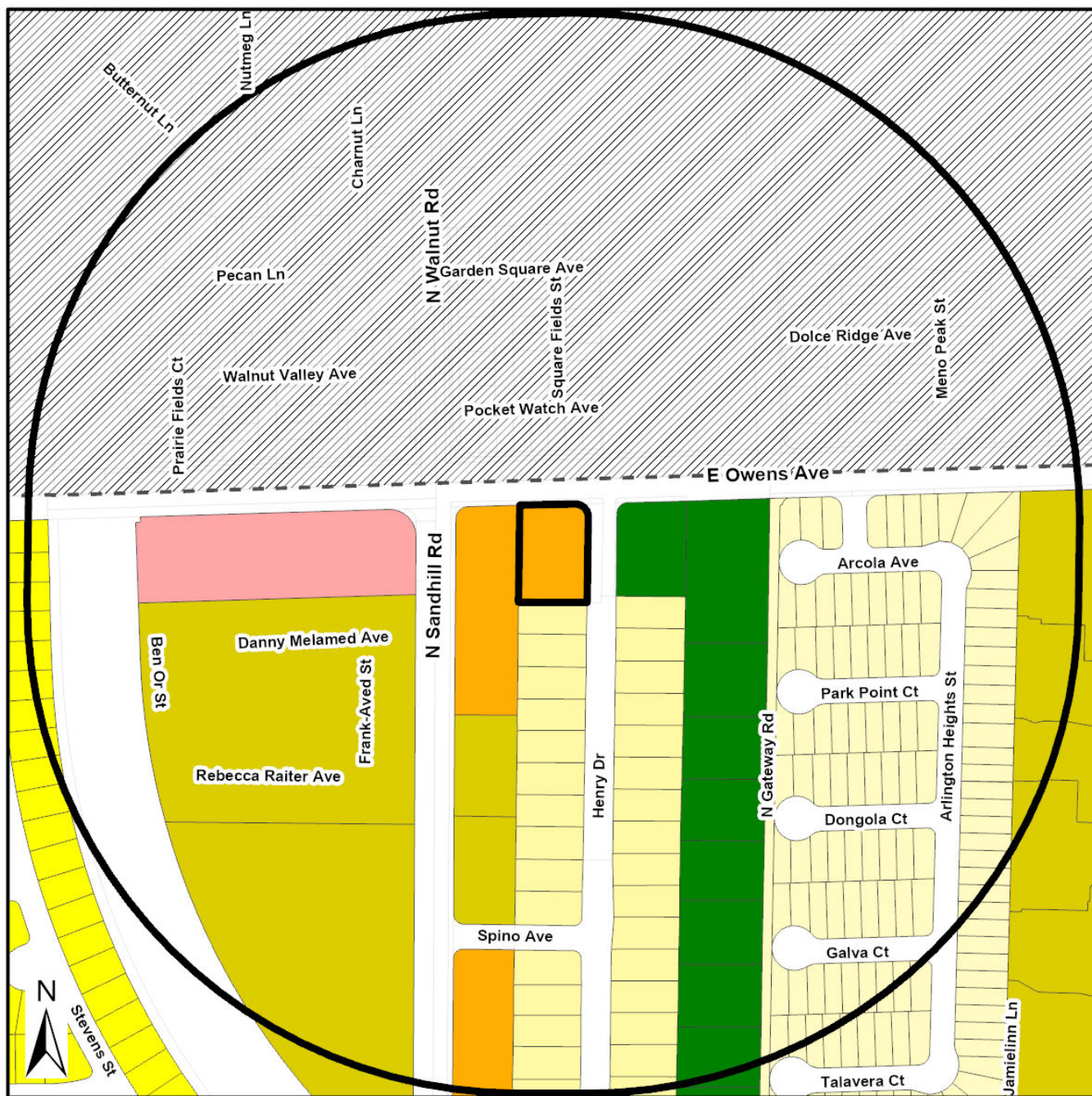












25-0032-ZON1



FROM R-3
TO R-4

- | Zoning | |
|--|--|
|  U - (GPA Designation) Undeveloped |  R-MHP - Residential Mobile or Manufactured Home Park |
|  R-A - Ranch Acres |  T3-N - T3 Neighborhood |
|  R-E - Residence Estates |  T3-N-O - T3 Neighborhood Open |
|  R-D - Single Family Residential-Restricted |  T4-C - T4 Corridor |
|  R-PD - Residential Planned Development |  T4-MS - T4 Main Street |
|  R-1 - Single Family Residential |  T4-M - Maker |
|  R-CL - Single Family Compact-Lot |  T4-N - T4 Neighborhood |
|  R-SL - Residential Small Lot |  T5-N - T5 Neighborhood |
|  R-TH - Single Family Attached |  T5-M - T5 Maker |
|  R-2 - Medium-Low Density Residential |  T5-MS - T5 Main Street |
|  R-3 - Medium Density Residential |  T5-C - T5 Corridor |
|  R-4 - High Density Residential |  T6-UC - T6 Urban Core |
|  R-5 - Apartment |  T6-UG - T6 Urban General |
|  R-MH - Mobile or Manufactured Home Residence |  T6-UG-L - T6 Urban General Limited |
| |  P-R - Professional Offices and Parking |
| |  P-O - Professional Office |
| |  N-S - Neighborhood Service |
| |  O - Office |
| |  C-D - Designed Commercial |
| |  C-1 - Limited Commercial |
| |  C-2 - General Commercial |
| |  C-PB - Planned Business Park |
| |  C-M - Commercial/Industrial |
| |  M - Industrial |
| |  C-V - Civic |
| |  P-C - Planned Community |
| |  T-D - Traditional Development |
| |  PD - Planned Development |
| |  T-C - Town Center |



GIS maps are normally produced only to meet the needs of the City. Due to continuous development activity this map is for reference only.

Geographic Information System
Planning & Development Dept.
200-666-6000

Date: Wednesday, February 19, 2025