



# 2050 MASTER PLAN TRAIL AMENDMENTS

23-0572-GPA1  
1.16.24 CITY COUNCIL  
ITEM 49



Submitted at Meeting  
Date: 1/17/24 Item: 49  
by Staff



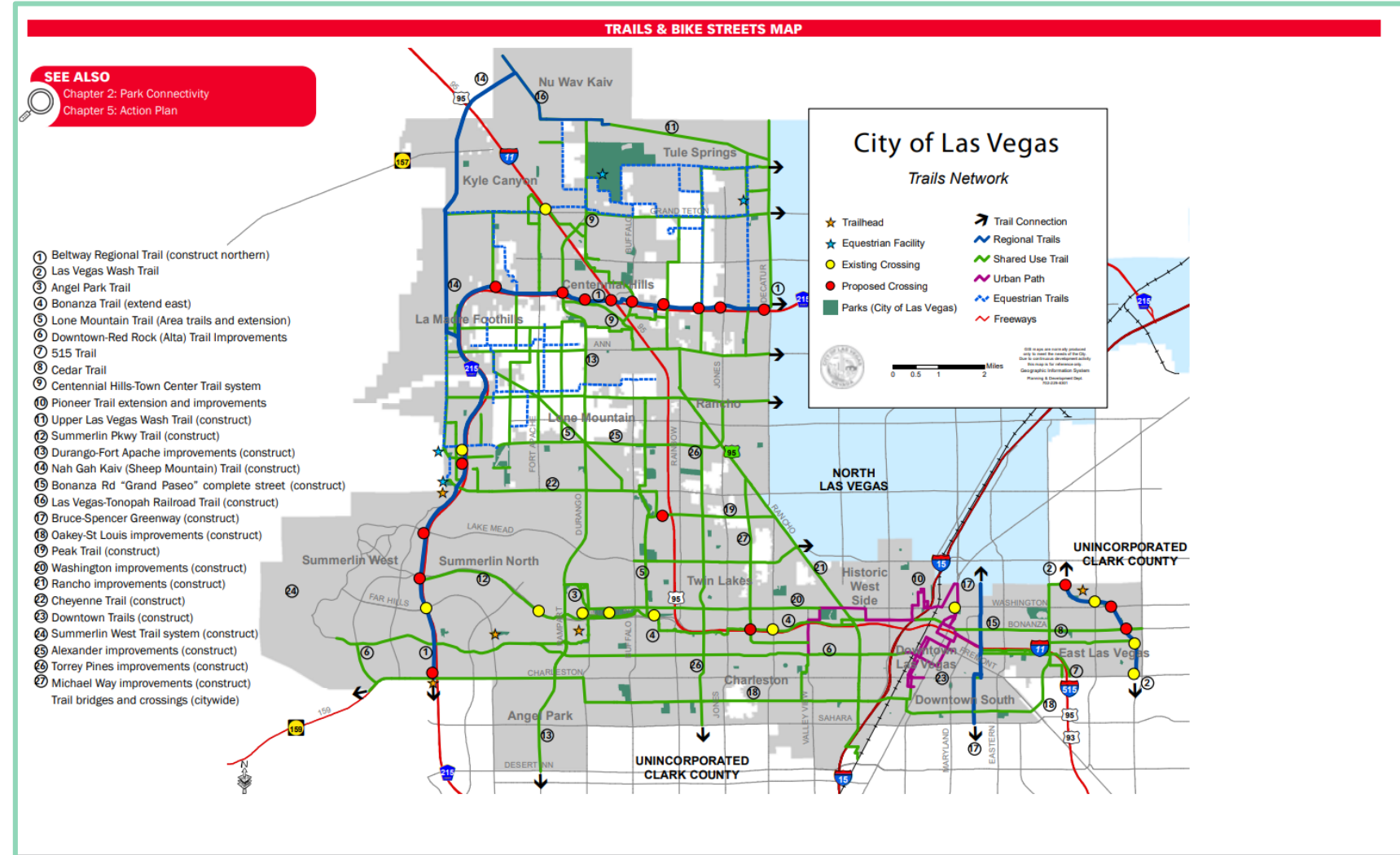
# BACKGROUND

- Ordinance 6788, Section 11,
  - For maintenance & implementation of 2050 Master Plan, planning staff authorized to incorporate updates that have been properly approved
- What this amendment will update
  - Trails and Bike Streets Map
    - Page 4-12 of Master Plan
    - Amending trail designations
    - Adding new trail designations
    - Adding new trail category



# TRAIL DESIGNATIONS & MAP

- A. Removal of Project 26: Torrey Pines improvements
- B. Removal of Project 27: Michael Way Improvements
- C. Addition of Stewart Ave Shared Use Trail: 6<sup>th</sup> St to Nellis Blvd
- D. Addition of "Off-Street Trail Designation"
- E. Addition of Toque Off-Street Trail

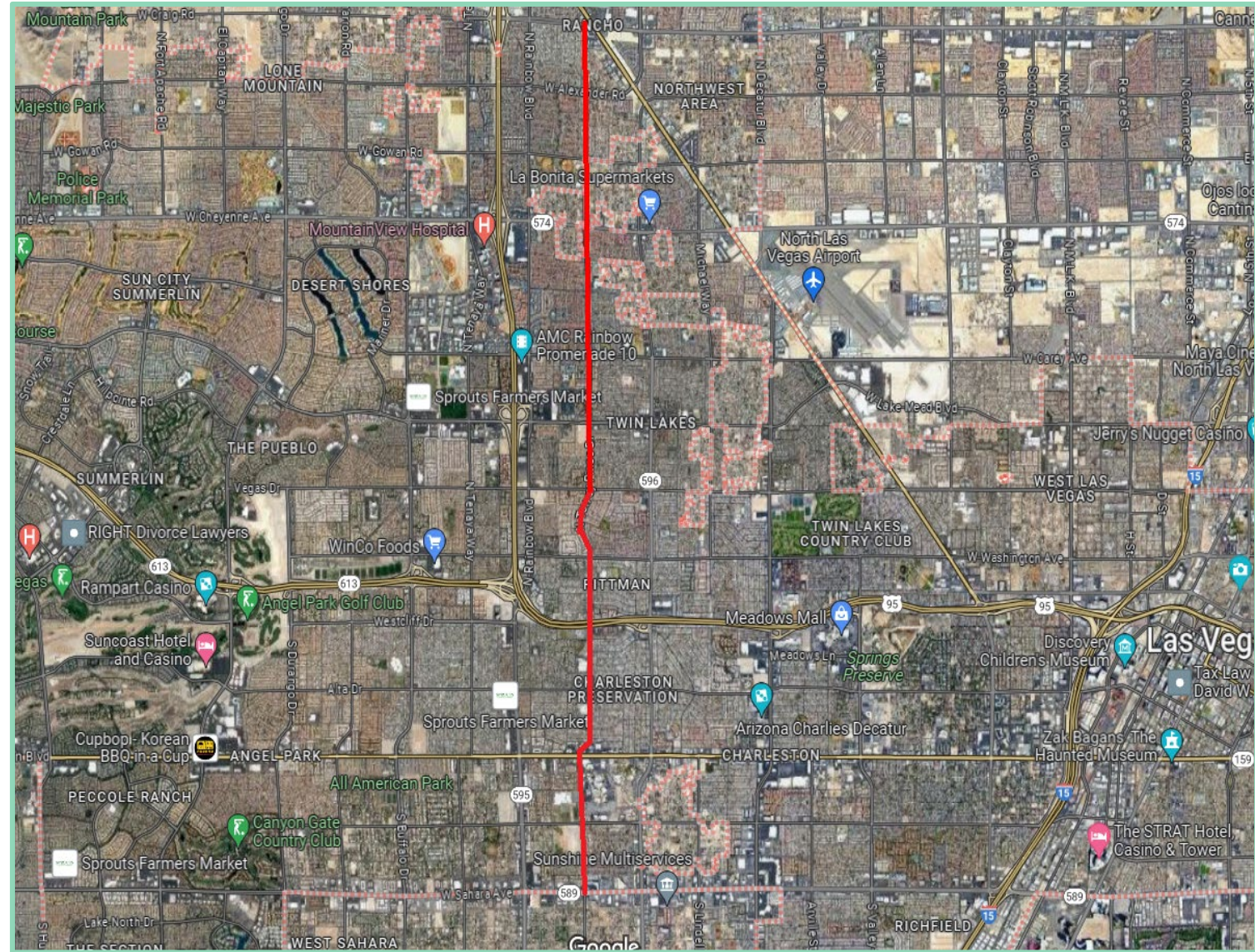


Existing Trails Map



# 26- TORREY PINES DR

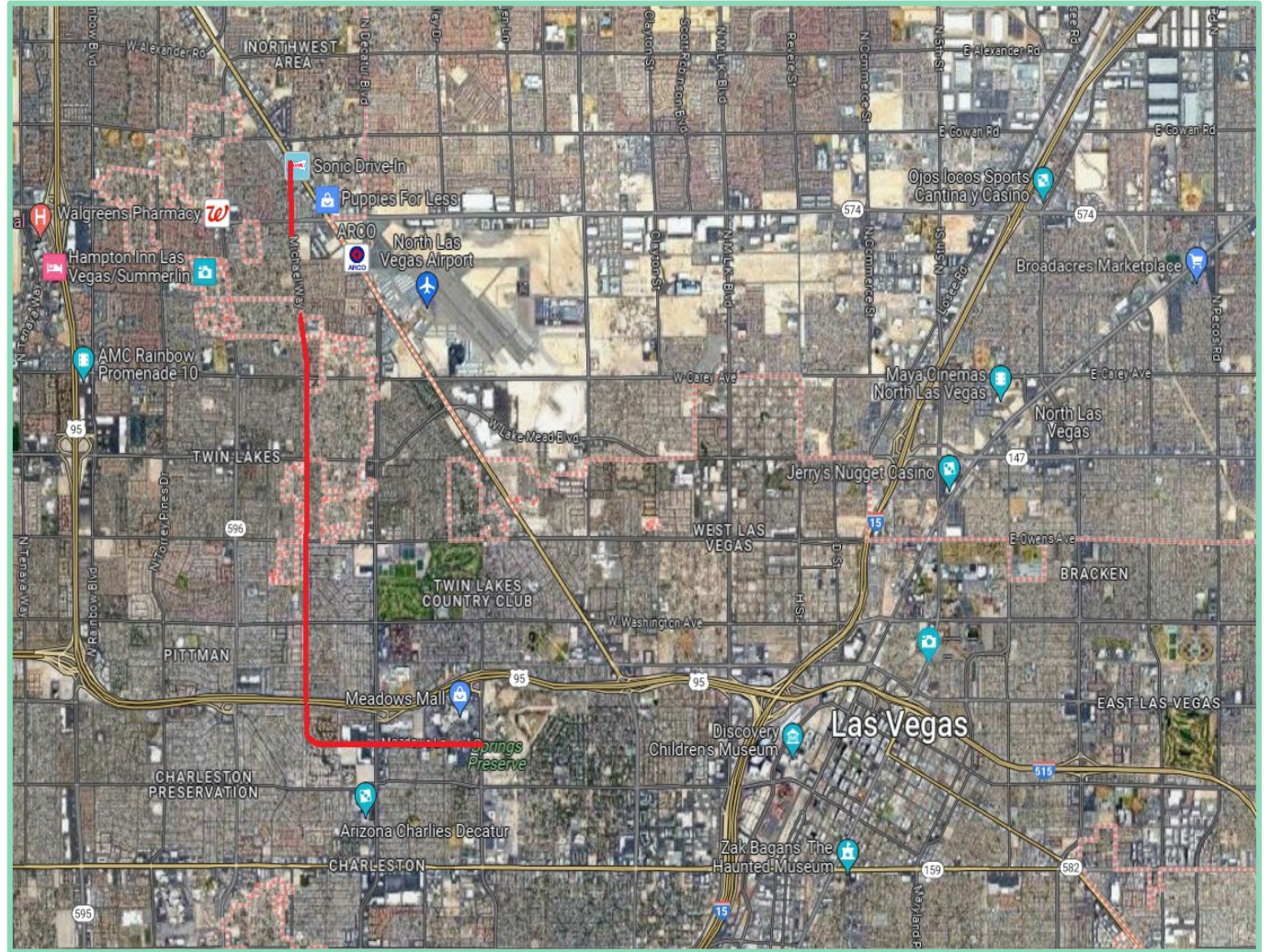
- Current trail > 80% incomplete
- Bike lane corridor vs Shared Use Trail





# 27- MICHAEL WAY

- Current trail > 80% incomplete
- Bike lane corridor vs Shared Use Trail
- Currently no connectivity across US 95

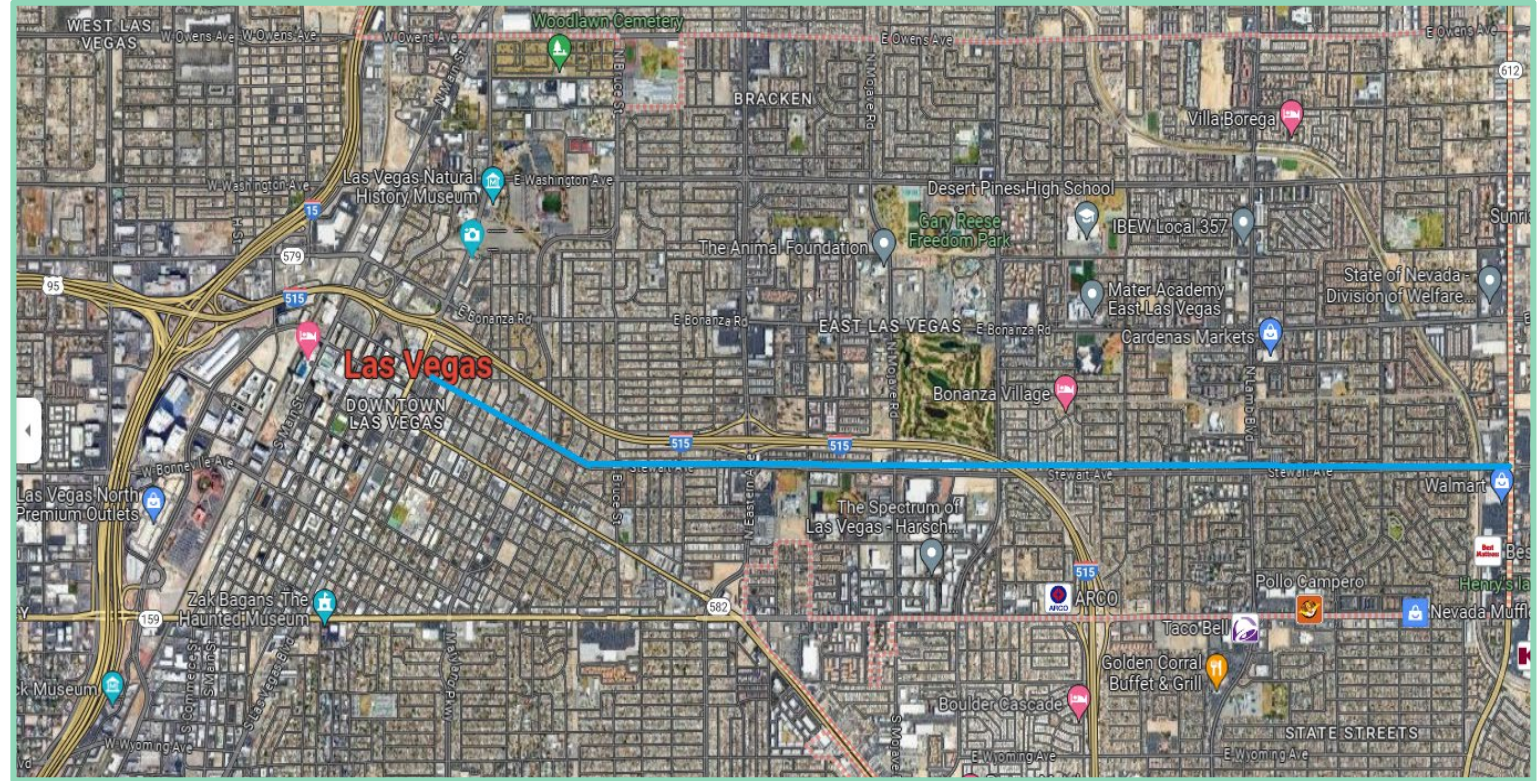




# STEWART SHARED USE ADDITION

— \$23.9M RAISE Grant to build a two-way cycle track in addition to:

- Sidewalk widening
- Obstruction removal for ADA
- Upgraded lighting
- Bus stop improvements
- Landscaping & street trees
- Prediction technologies for cyclists/pedestrians at intersections
- Speed-limit reduction





# TOQUE TRAIL / OFF-STREET ADDITION

- Creation of new designation for trail, corresponding with
- Applied for \$100,000 RTP Grant for trail design
- Regularly used, but not officially designated
- Connects to Cliff Shadows Trail and larger trail network outside of the City

