

**NOTE: THE FOLLOWING DOCUMENTATION
WAS SUBMITTED FOR THE RECORD BEFORE
OR AT THE PLANNING COMMISSION HEARING
ON THIS ITEM WHICH IS NOW APPEARING
BEFORE THE CITY COUNCIL**



2050 MASTER PLAN & STREET AND HIGHWAY AMENDMENTS

24-0222-GPA1 / GPA2
8.13.24 PLANNING COMMISSION




Submitted at Planning Commission

Date 8/3/24 Item 4C
a-b
by Staff

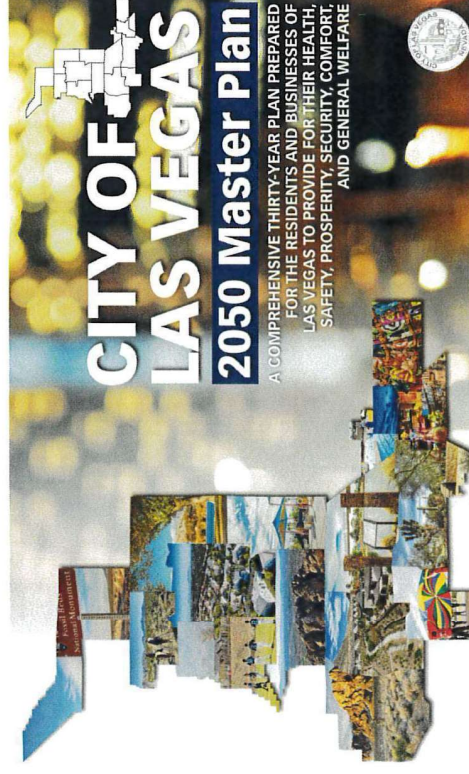
BACKGROUND

- City of Las Vegas 2050 Master Plan
 - Long-range, comprehensive plan for CLV
 - Adopted July 21, 2021
- Section 11, Ordinance 6788
 - For maintenance & implementation of 2050 Master Plan, planning staff authorized to incorporate updates that have been properly approved
 - Previous update made (22-0294-GPA1)
- Previous update (23-0572-GPA1) made amendments to Trails and Bike Streets Map
 - Amending trail designations
 - Adding new trail designations
 - Adding new trail category



BACKGROUND

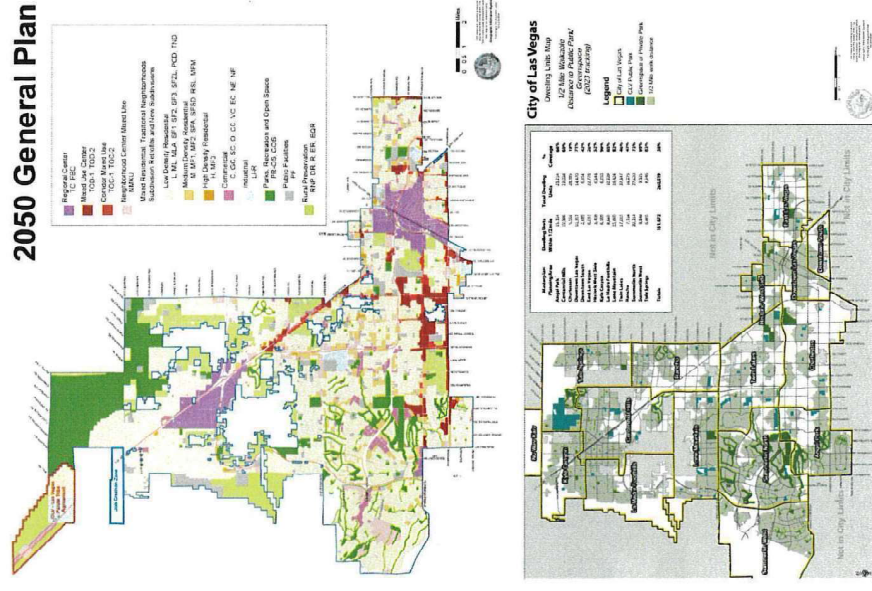
- 24-0222-GPA1 makes minor amendments to the City of Las Vegas 2050 Master Plan
 - Makes updates to various maps and charts
 - Other minor grammatical edits
- 24-0222-GPA2 amends the Master Plan of Streets and Highways and various transportation maps contained in Chapter 4
 - Adds roadways in Kyle Canyon
 - Adds High Injury Network map
 - Edits Bike Streets and Trails map



24-0222-GPA1

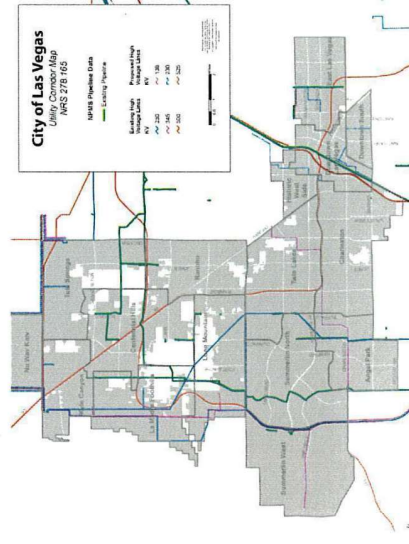
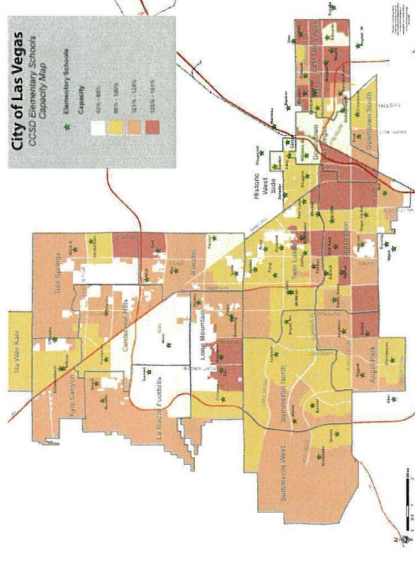
- Updated Maps and Charts
 - Chapter 2:
 - General Plan
 - Historic Preservation Map and Table (additions of new historic properties)
 - Tree Canopy Coverage
 - Proximity and access maps
 - Jobs-Housing balance map
 - Mojave Native and Adaptive Species (updated to reflect SNWA and City tree lists)
 - Food Desert Map
 - Environmental Justice map series

2050 General Plan



24-0222-GPA1

- Updated Maps and Charts
 - Chapter 3:
 - CCSD school facilities, enrollment and capacity, CIP map series
 - Employment and local economic indicator charts
 - Chapter 4:
 - Jobs-Housing balance map
 - RTC Transit System ridership
 - Utility corridor map (updated to reflect new proposed high voltage line for Greenlink West project)



24-0222-GPA2

—Master Plan of Streets and Highways

- In Kyle Canyon area, add Radley Ave, extend Rufus Rd
- Add Summerlin West streets
- Master Plan of Streets and Highways

—Layered Complete Street Mode Emphasis Map

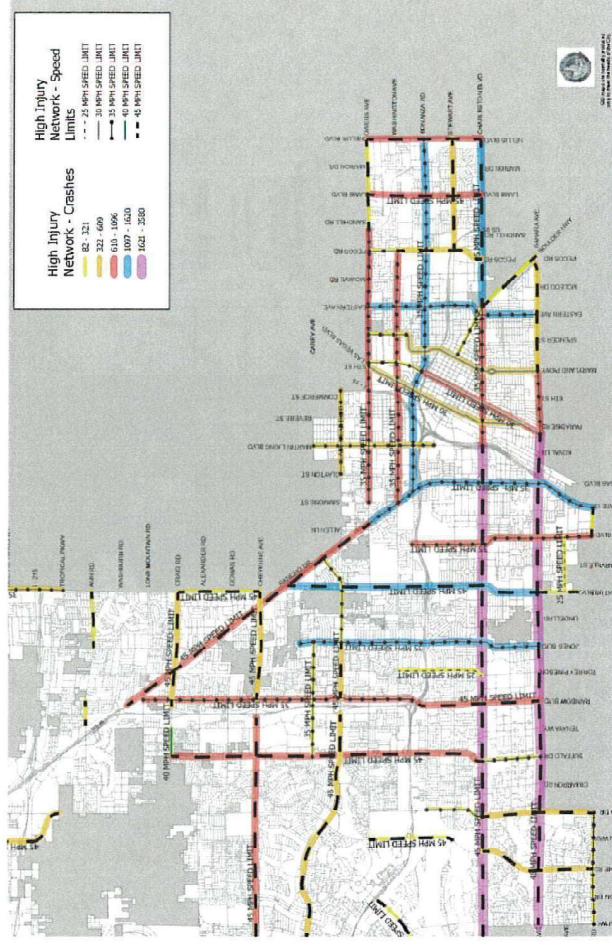
- Reflects corridors by modal emphasis

—Speed Limit and High Injury Network Map

- Indicates hot spots for auto-bike-pedestrian crashes

—Streets, Transit, and Freeways Map

- Updated projects



- Trails and Bike Streets Map replaced with Planned Trails and Bike Streets
 - Planned and Existing projects indicated
 - Includes existing and planned bike lanes and buffered bike facilities
 - Redesignates and reclassifies certain trails to appropriate trail or bike facility types
 - Includes new “Yucca to Bristlecone Trail” along Kyle Canyon Rd and Red Rock Legacy Trail along Charleston Blvd
 - Removes 515 Trail and Puli Equestrian Trail
 - Adds new trailheads
 - Renames Sheep Mtn – Puli Trail as La Madre Foothills Trail

