



2050 MASTER PLAN & STREET AND HIGHWAY AMENDMENTS

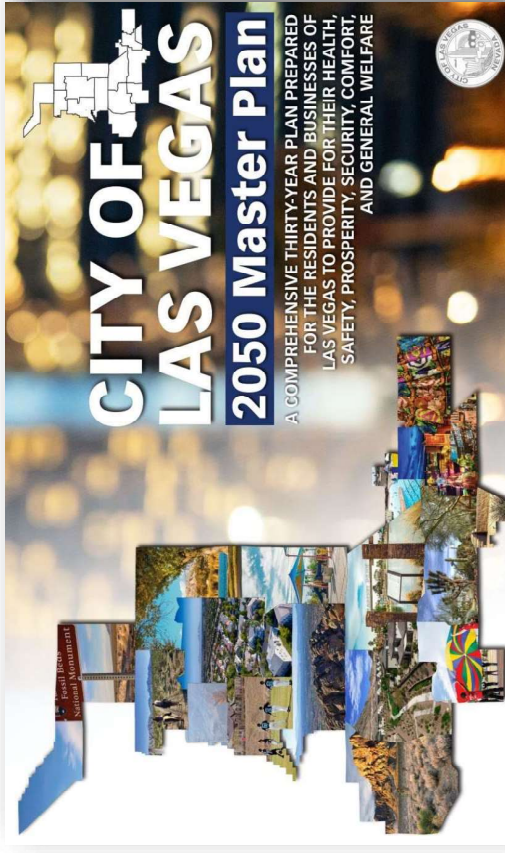
24-0222-GPA1 / GPA2
9.18.24 CITY COUNCIL



Submitted at Meeting
Date: 9/18/24 Item: 52
by Staff

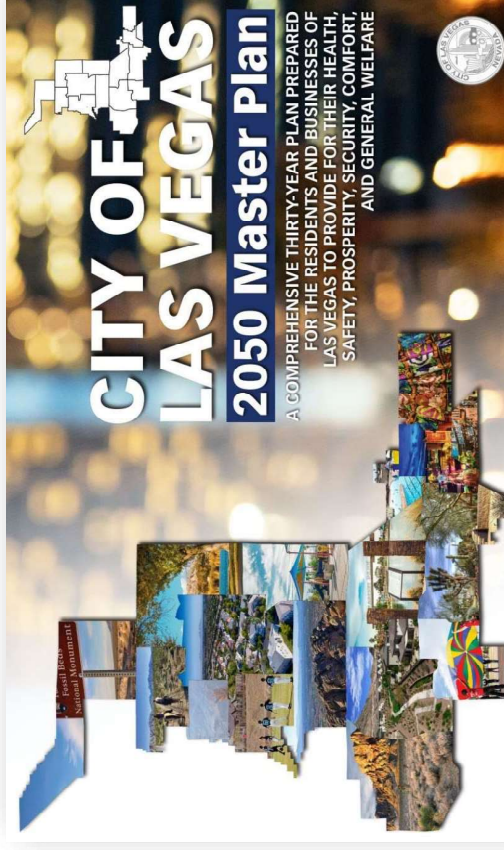
BACKGROUND

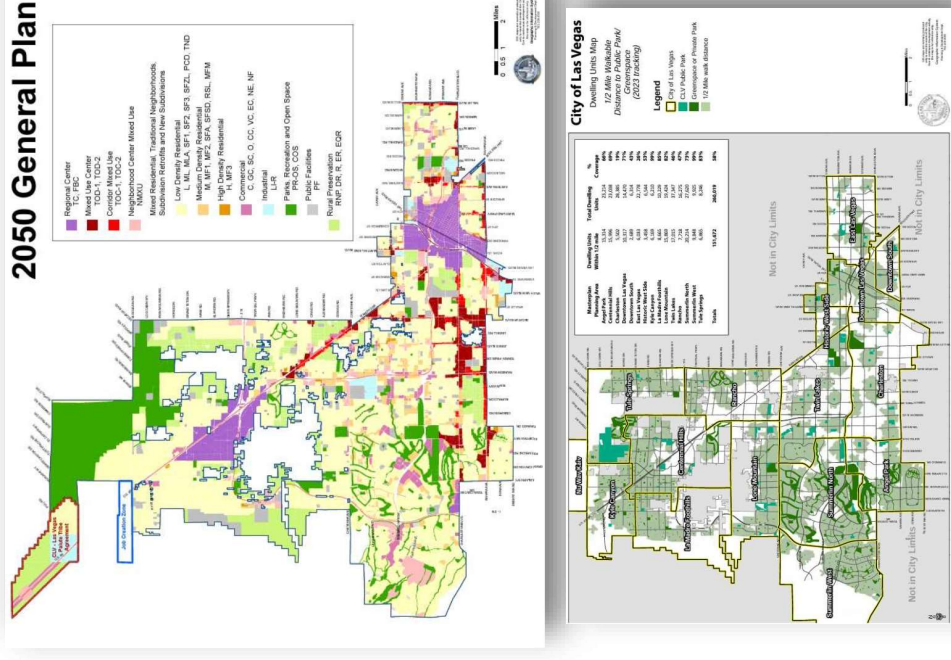
- City of Las Vegas 2050 Master Plan
 - Long-range, comprehensive plan for CLV
 - Adopted July 21, 2021
- Section 11, Ordinance 6788
 - For maintenance & implementation of 2050 Master Plan, planning staff authorized to incorporate updates that have been properly approved
 - Previous update made (22-0294-GPA1)
- Previous update (23-0572-GPA1) made amendments to Trails and Bike Streets Map
 - Amending trail designations
 - Adding new trail designations
 - Adding new trail category



BACKGROUND

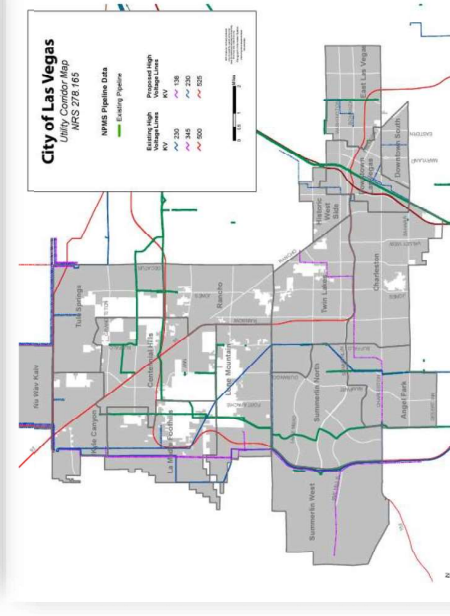
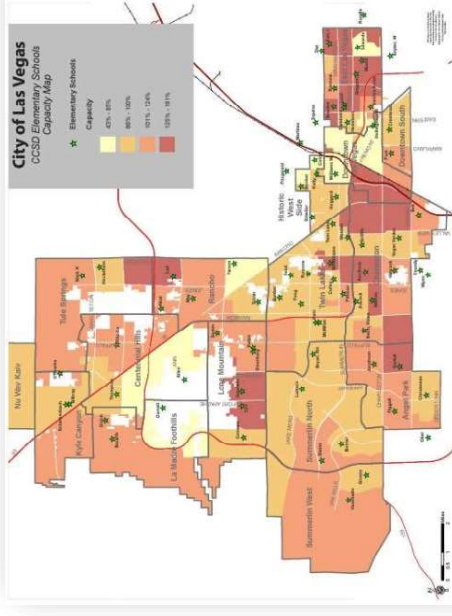
- 24-0222-GPA1 makes minor amendments to the City of Las Vegas 2050 Master Plan
 - Makes updates to various maps and charts
 - Other minor grammatical edits
- 24-0222-GPA2 amends the Master Plan of Streets and Highways and various transportation maps contained in Chapter 4
 - Adds roadways in Kyle Canyon
 - Adds High Injury Network map
 - Edits Bike Streets and Trails map





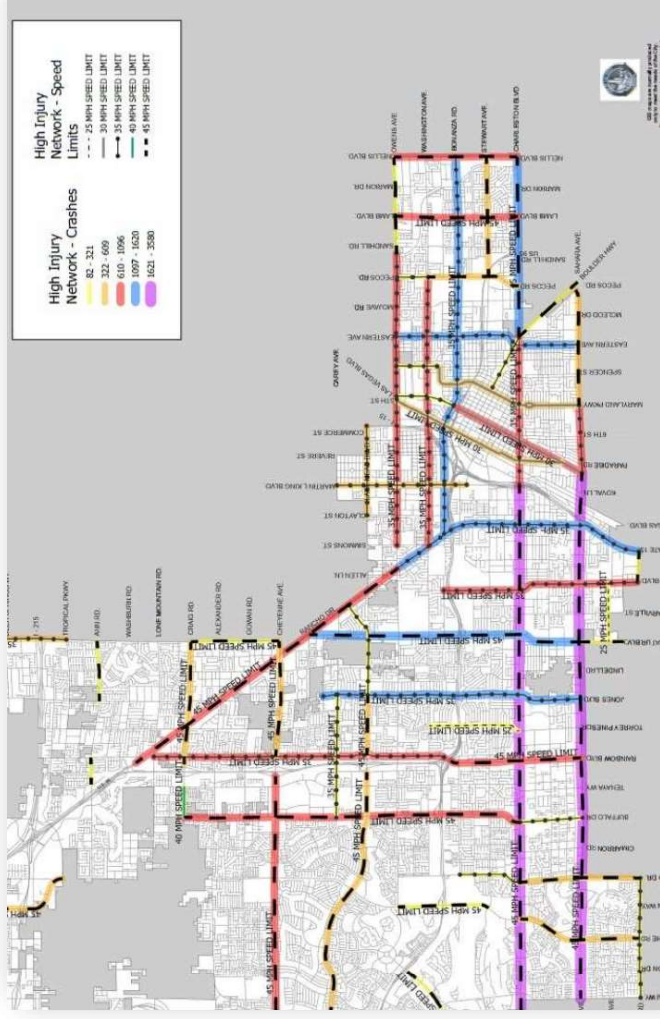
24-0222-GPA1

- Updated Maps and Charts
 - Chapter 3:
 - CCSD school facilities, enrollment and capacity, CIP map series
 - Employment and local economic indicator charts
 - Chapter 4:
 - Jobs-Housing balance map
 - RTC Transit System ridership
 - Utility corridor map (updated to reflect new proposed high voltage line for Greenlink West project)



24-0222-GPA2

- Master Plan of Streets and Highways
 - In Kyle Canyon area, add Radley Ave, extend Rufus Rd
 - Add Summerlin West streets
 - Master Plan of Streets and Highways
- Layered Complete Street Mode Emphasis Map
 - Reflects corridors by modal emphasis
- Speed Limit and High Injury Network Map
 - Indicates hot spots for auto-bike-pedestrian crashes
- Streets, Transit, and Freeways Map
 - Updated projects



24-0222-GPA2

- Incorporate a new map by reference entitled “City of Las Vegas Planned Streets and Highways,”
- Remove Martin Luther King Blvd flyover
- Add new Collector “Radley Avenue”
- Extend existing Collector “Rufus Road”
- Incorporate linework within Kyle Canyon reflecting both planned and constructed collector and arterial street network with corresponding street widths and classifications:
 - Egan Crest Dr
 - Hualapai Way
 - Moccasin Rd
 - Shaumber Rd
 - Skye Canyon Park Dr
 - Sunstone Pkwy

