






24-0167-SUP5

**Gaming
Establishment
Restricted**

Business Licenses



-  Gaming Restricted
-  Gaming Location (Non-Restricted)

Protected Uses

-  RELIGIOUS
-  CITY PARKS
-  SCHOOLS
-  Child Care/Children Facility
-  Private Schools

Downtown Districts

-  Resort & Casino District
-  Symphony Park District
-  Civic & Business District
-  Market Corridor District

-  Subject Property
-  400 ft gaming with one to five gaming machines not less from the property line of a protected use.



GIS maps are normally produced only to meet the needs of the City. Due to continuous development activity this map is for reference only.
Geographic Information System
Planning & Development Dept.
702-229-6301

Date: Tuesday, June 25, 2024