













 GIS maps are normally produced
 on a best effort basis. The City
 does not warrant the accuracy of
 this map is for reference only.
Geographic Information System
 Planning & Development Dept.
 702-228-6301

Date: Monday, January 13, 2025

- Protected Uses**
-  Residential Property
 -  Off Premise Sign Exclusion Area
 -  Exempt - Off Premise Area Sign Area
 -  Subject Property
 -  300 Foot Buffer Around Off-Premise Sign
 -  750 Foot Buffer Around Off-Premise Sign from Freeway

- City of Las Vegas Off-Premise Sign Location**
-  Clark County Off-Premise Sign Location
-  Freeway

24-0648-RQR1
Off Premise Sign