





-  Freeways
-  Subject Property
-  City Limits
-  Site Location



GIS maps are normally produced only to meet the needs of the City. Due to the complexity of the data, this map is for reference only. Geographic Information System Planning & Development Dept. 702-229-6301

**7-Eleven Store #18565C**  
**1740 Fremont Street**  
**Ward #3**