



DEPARTMENT OF PLANNING

Application / Petition Form & Statement of Financial Interest

Department Use

Case #
Meeting Date
Total Fee
Received By/Date

Case Type (Special Use Permit, Rezoning, Variance, Site Development Plan Review, etc) Street Name Change

Project Address (Location) Centennial/Puli

Project Name BLM 270 **Proposed Use** Residential

Assessor's Parcel #(s) 126-26-610-002; 126-23-810-004, -003; -002; -001 **Ward #** 6

General Plan: Existing U(PF) Proposed TD **Zoning:** Existing U Proposed TD

Additional Information 126-23-710-001; 126-23-610-004; 002; -003; -001; 126-23-510-003; -001; -002
126-14-810-002; -001; 126-14-710-004; 126-14-710-001; -002; 003

Property Owner 190 Octane FT Partners, LLC **Contact** Chris Armstrong

Address 11411 Southern Highlands Parkway, Suite 300 **City** Las Vegas **State** NV **Zip** 89141

E-mail carmstrong@olympiacompanies.com **Phone** 702 220-6565

Applicant 190 Octane FT Partners, LLC **Contact** Chris Armstrong

Address 11411 Southern Highlands Parkway, Suite 300 **City** Las Vegas **State** NV **Zip** 89141

E-mail carmstrong@olympiacompanies.com **Phone** 702 220-6565

Representative Westwood Professional Services **Contact** Roxanne Leigh

Address 5740 S. Arville St., Suite 216 **City** Las Vegas **State** NV **Zip** 89118

E-mail lvproc@westwoodps.com **Phone** 702-284-5300

To the best of your knowledge, does the Mayor or any member of the City Council or Planning Commission have any financial interest in this or any other property with the property owner, applicant, the property owner or applicant's general or limited partners, or an officer of their corporation or limited liability company? ☐ Yes ☒ No

If yes, please indicate the member of the City Council or Planning Commission who is involved and list the name(s) of the person or persons with whom the City Official holds an interest. Also list the Assessor's Parcel Number if the property in which the interest is held is different from the case parcel.

City Official _____ **Partner(s)** _____

Partner(s) _____

- I certify that I am the applicant and that the information submitted with this application is true and accurate to the best of my knowledge and belief. I understand that the City is not responsible for inaccuracies in information presented, and that inaccuracies, false information or incomplete application may cause the application to be rejected. I further certify that I am the owner or purchaser (or option holder) of the property involved in the application, or the lessee or agent fully authorized by the owner to make this submission, as indicated by the owner's signature below.
- Application will not be deemed complete until the submitted materials have been reviewed by Department of Planning for consistency with the Zoning Ordinance.

Property Owner Signature Chris Armstrong

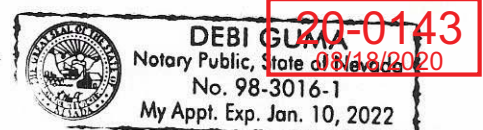
An authorized agent may sign in lieu of the property owner for Final Maps, Tentative Maps and Parcel Maps

Print Name Chris Armstrong

Subscribed and sworn before me

This 10 day of July, 20 00

Debi Guma
Notary Public in and for said County and State



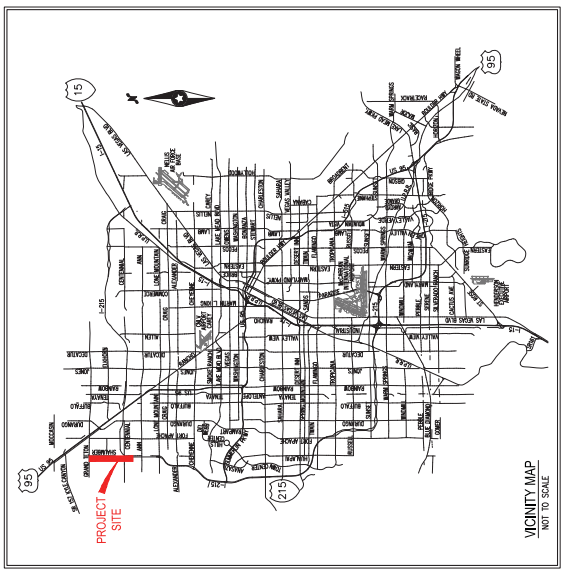

NO.	DESCRIPTION	DATE	BY	APP.

190 OCTANCE PARTNERS, LLC
BLM 270
STREET NAME CHANGE EXHIBIT

DATE	8/18/20
DRAWN	RM
DESIGNED	RM
CHECKED	ALJ
PROJECT NO.	OLY1923.000

EX-1
 SHEET 1 OF 1

20-0143
 08/18/2020





City of Las Vegas

COMBINED FIRE COMMUNICATIONS CENTER

SERVING THE CITY OF LAS VEGAS, CLARK COUNTY, AND NORTH LAS VEGAS

**FIRE SERVICES / STREET NAME VALIDATION
SUBDIVISION LISTING**

2/10/2020 1:28:46 PM

FIRM: Westwood Survey & Engineering

ENTITY: City Of Las Vegas Planning

SUBDIVISION: BLM 270 -- PARENT TENTATIVE

PLANNING No.: TM-PENDING

DESCRIPTION: 12 lots, 9 CE -- APN 126-12-501-004

REF NO: 15091

Street Name	Street Type	Disposition
Skye Hills		Approved

20-0143
08/18/2020