







-  Freeways
-  Subject Property
-  City Limits
-  Site Location



GIS maps are normally produced only to meet the needs of the City. Due to the dynamic nature of the data, this map is for reference only. Geographic Information System Planning & Development Dept. 702-229-6301

Atomic Tavern **1402 South 3rd Street** **Ward #3**