






22-0070-SUP1

**Liquor  
Establishment  
(Tavern)**

**Business Licenses**

-  Tavern
-  Tavern - Limited
-  Urban Lounge
-  Ancillary Brew Pub

**Protected Uses**

-  RELIGIOUS
-  CITY PARKS
-  SCHOOLS
-  Child Care/  
Children Facility
-  Private Schools

-  Subject Property
-  1500 foot buffer



GIS maps are normally produced only to meet the needs of the City. Due to continuous development activity this map is for reference only.  
Geographic Information System  
Planning & Development Dept.  
702-229-6301

Date: Monday, February 28, 2022