

Survey Catalog

- The City of Las Vegas Historic Resource Survey Catalog
- Historic resources surveys and reports previously conducted within the city limits of Las Vegas
- Completed March 2022
- Data from 120 surveys used to create maps illustrating surveyed areas



CITY OF LAS VEGAS
HISTORIC RESOURCE
CATALOG

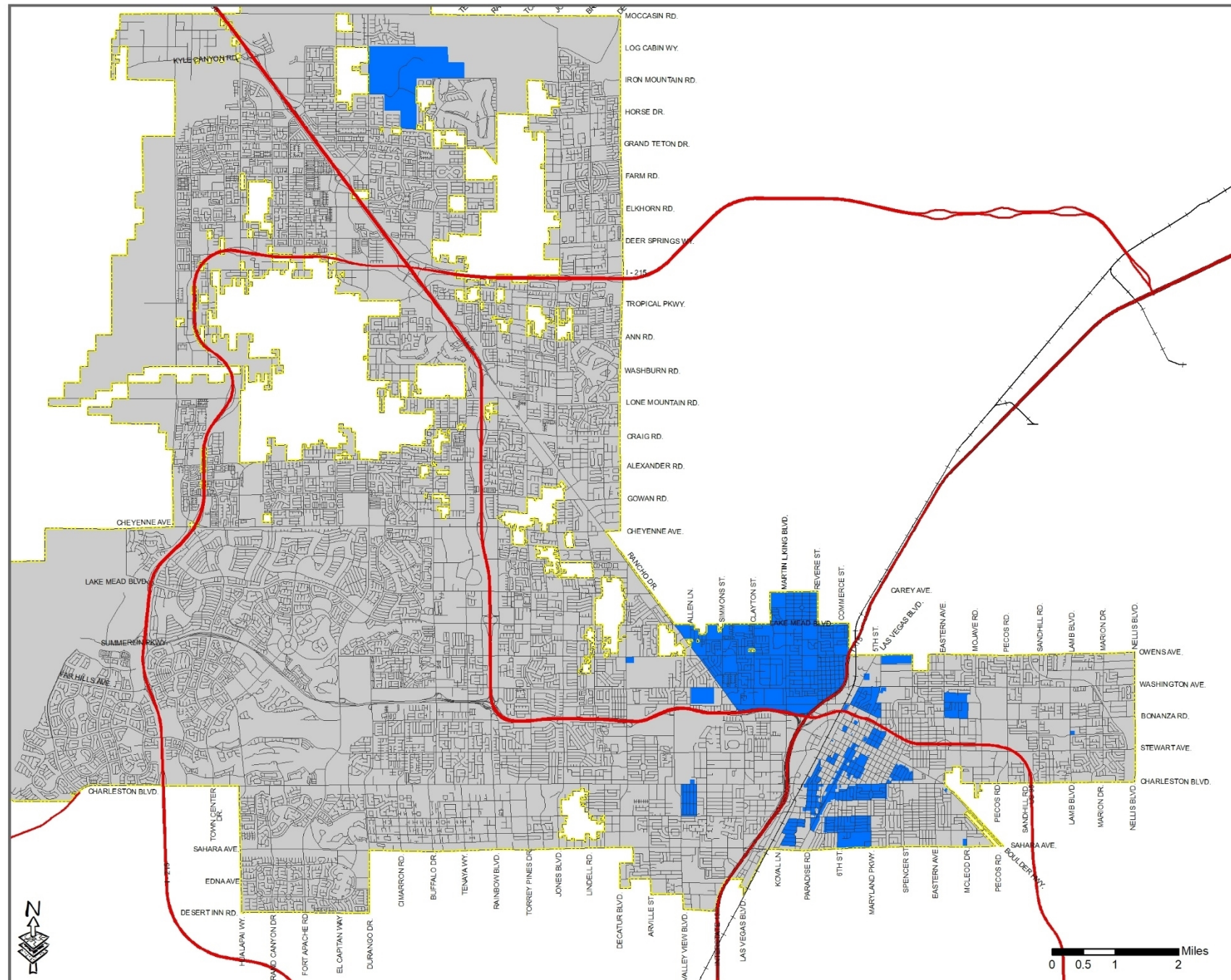
PREPARED BY NEVADA PRESERVATION FOUNDATION

City of Las Vegas
90,878 acres






GIS maps are normally produced only to meet the needs of the City. Due to continuous development activity this map is for reference only.

Geographic Information System
Planning & Development Dept.
702-229-6301



City of Las Vegas

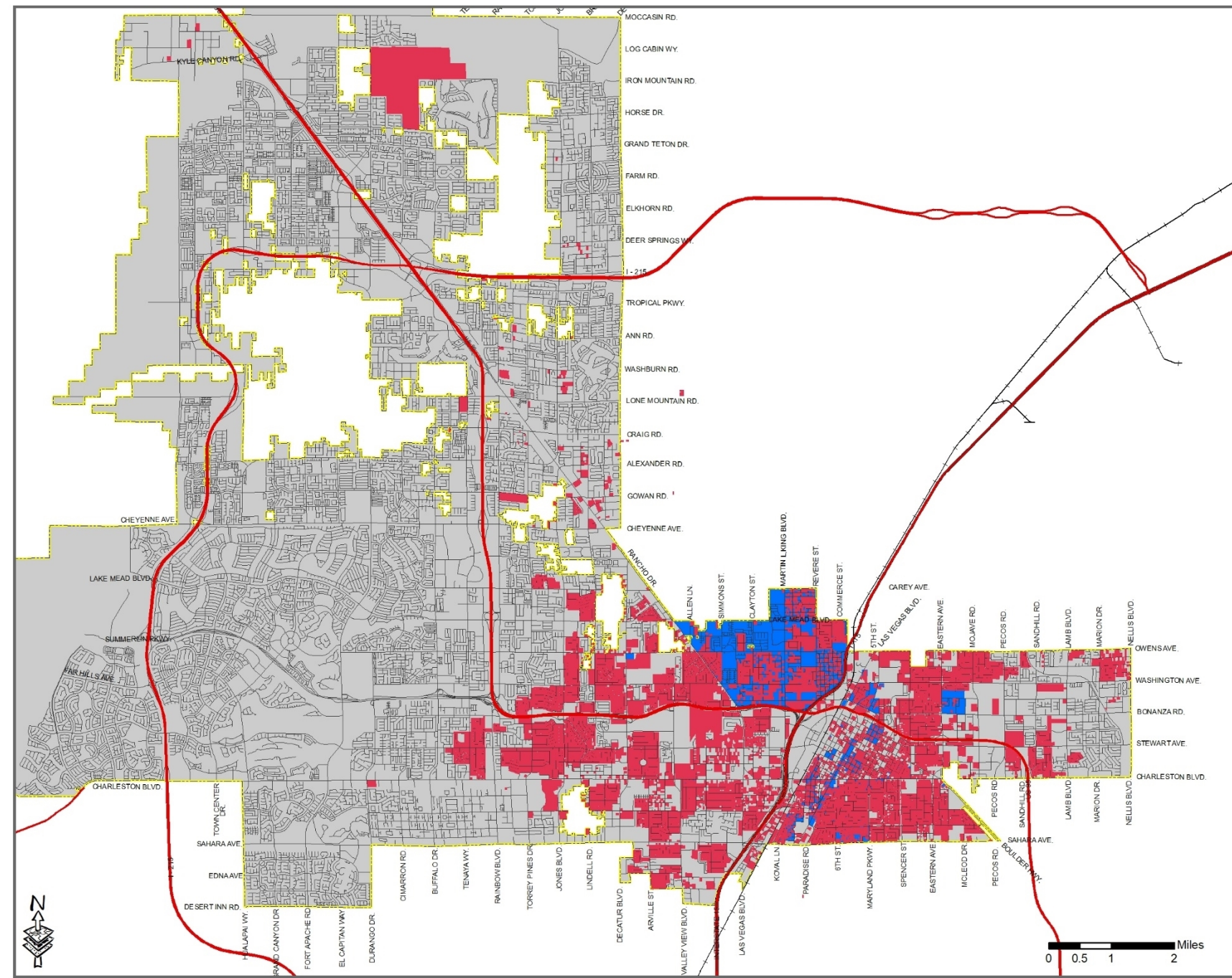
Historic Surveys
- Citywide Map -

-  Surveied area
4,176 acres
-  City of Las Vegas
90,878 acres
-  Parcel construction
year 1972 or earlier

Printed: Monday, April 25, 2022

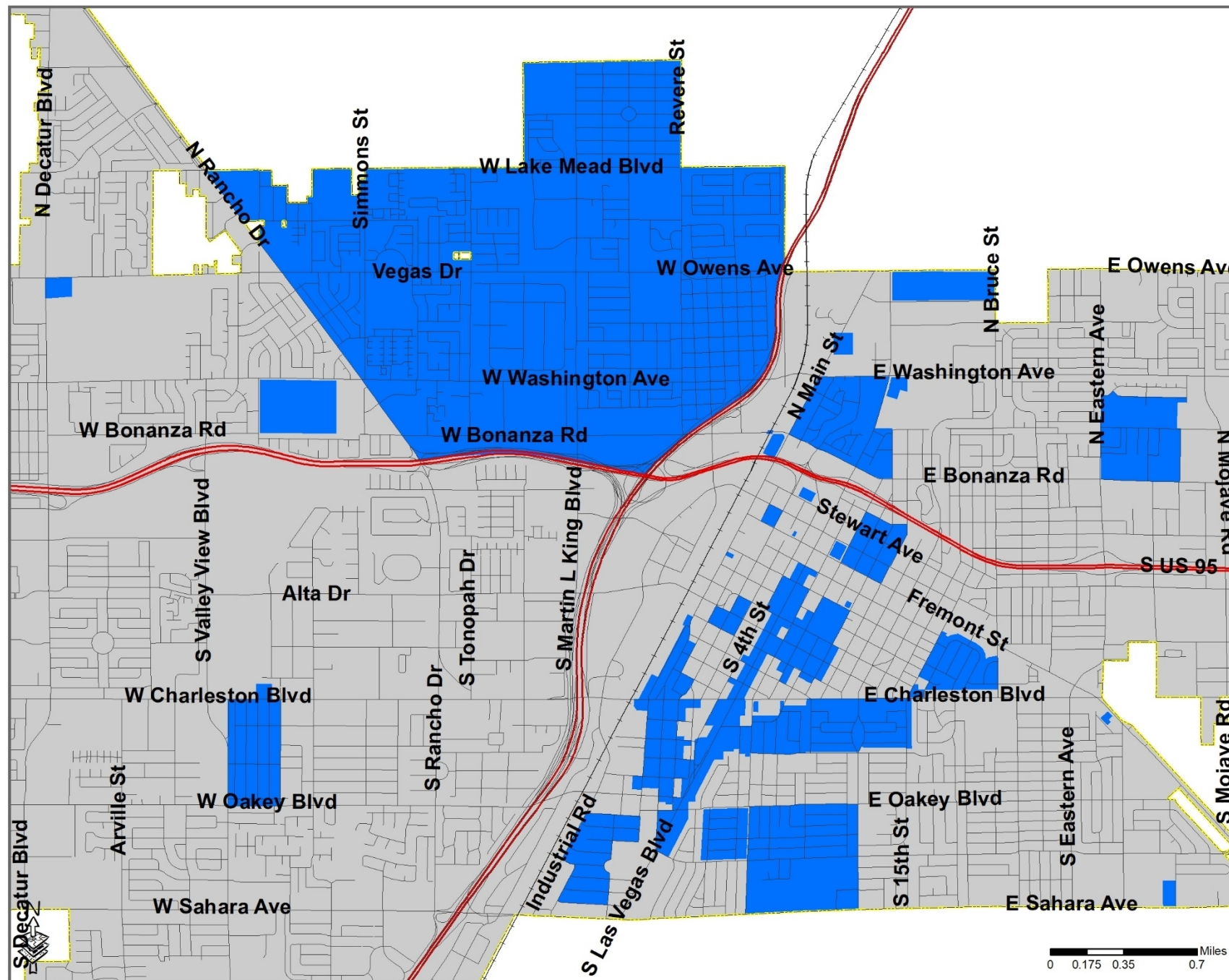
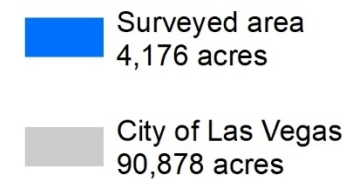


GIS maps are normally produced only to meet the needs of the City. Due to continuous development activity this map is for reference only. Geographic Information System Planning & Development Dept. 702-229-6301



Historic Surveys
- City center map -

Historic Surveys
- City center map -



Printed: Monday, April 25, 2022






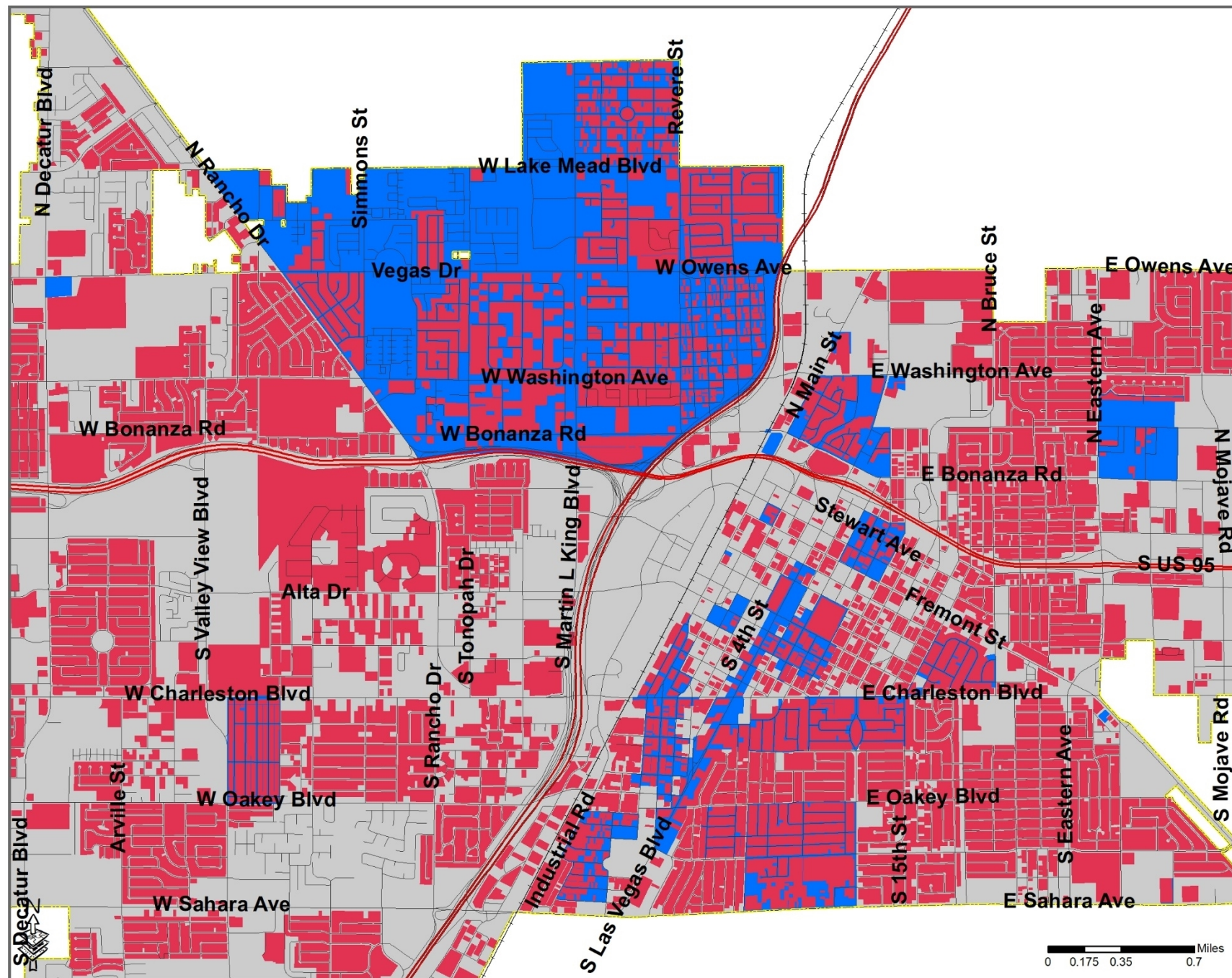
GIS maps are normally produced only to meet the needs of the City. Due to continuous development activity, this map is for reference only.

Geographic Information System
Planning & Development Dept.
702.226.6301

City of Las Vegas

Historic Surveys
- City center map -

-  Surveyed area
4,176 acres
-  City of Las Vegas
90,878 acres
-  Parcel construction
year 1972 or earlier



Printed: Monday, April 25, 2022



GIS maps are normally produced only to meet the needs of the City. Due to continuous development activity, this map is for reference only. Geographic Information System Planning & Development Dept. 702-229-6301

Survey Catalog

- The City of Las Vegas Historic Resource Survey Catalog
- Historic resources surveys and reports previously conducted within the city limits of Las Vegas
- Completed March 2022
- Data from 120 surveys used to create maps illustrating surveyed areas



CITY OF LAS VEGAS
HISTORIC RESOURCE
CATALOG

PREPARED BY NEVADA PRESERVATION FOUNDATION