



DEPARTMENT OF PLANNING

Application / Petition Form & Statement of Financial Interest

Department Use

Case #
Meeting Date
Total Fee
Received By/Date

22-0417
08/18/2022

Case Type (Special Use Permit, Rezoning, Variances, Site Development Plan Review, etc) General Plan Amendment, Tentative Map, Zone Change, Special Use Permit

Project Address (Location) Centennial Parkway & Shaumber Road

Project Name Centennial & Shaumber **Proposed Use** _____

Assessor's Parcel #(s) 126-25-201-013 **Ward #** 4

General Plan: Existing _____ Proposed _____ **Zoning:** Existing _____ Proposed _____

Additional Information _____

Property Owner Umer Malik **Contact** _____
Address 11510 Mystic Rose Ct. **City** Las Vegas **State** NV **Zip** 89138
E-mail umerzmalik@gmail.com **Phone** 702-767-3764

Applicant Umer Malik **Contact** _____
Address 11510 Mystic Rose Ct. **City** Las Vegas **State** NV **Zip** 89138
E-mail umerzmalik@gmail.com **Phone** 702-767-3764

Representative Taney Engineering **Contact** Elisha Scrogum
Address 6030 S. Jones Blvd. **City** Las Vegas **State** NV **Zip** 89118
E-mail ElishaS@taneycorp.com **Phone** 702-362-8844

To the best of your knowledge, does the Mayor or any member of the City Council or Planning Commission have any financial interest in this or any other property with the property owner, applicant, the property owner or applicant's general or limited partners, or an officer of their corporation or limited liability company? ☐ Yes ☒ No

If yes, please indicate the member of the City Council or Planning Commission who is involved and list the name(s) of the person or persons with whom the City Official holds an interest. Also list the Assessor's Parcel Number if the property in which the interest is held is different from the case parcel.

City Official _____ **Partner(s)** _____

Partner(s) _____

I certify that I am the applicant and that the information submitted with this application is true and accurate to the best of my knowledge and belief. I understand that the City is not responsible for inaccuracies in information presented, and that inaccuracies, false information or incomplete application may cause the application to be rejected. I further certify that I am the owner or purchaser (or option holder) of the property involved in the application, or the lessee or agent fully authorized by the owner to make this submission, as indicated by the owner's signature below.

Application will not be deemed complete until the submitted materials have been reviewed by Department of Planning for consistency with the Zoning Ordinance.

Property Owner Signature Umer Zahid Malik

An authorized agent may sign in lieu of the property owner for Final Maps, Tentative Maps and Parcel Maps


Print Name Umer Zahid Malik

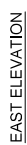
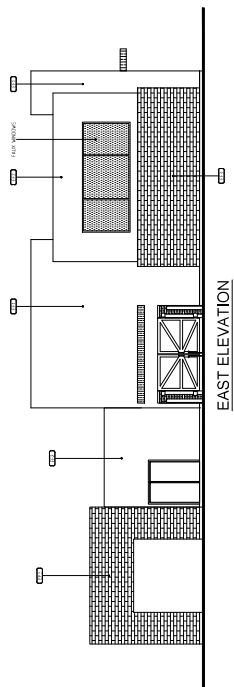
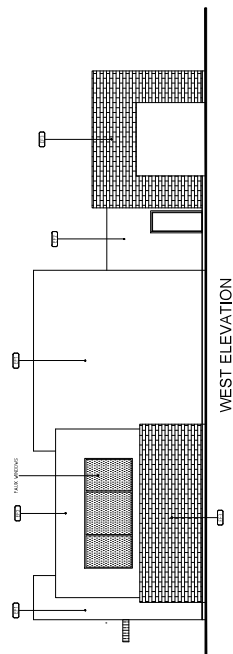
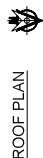
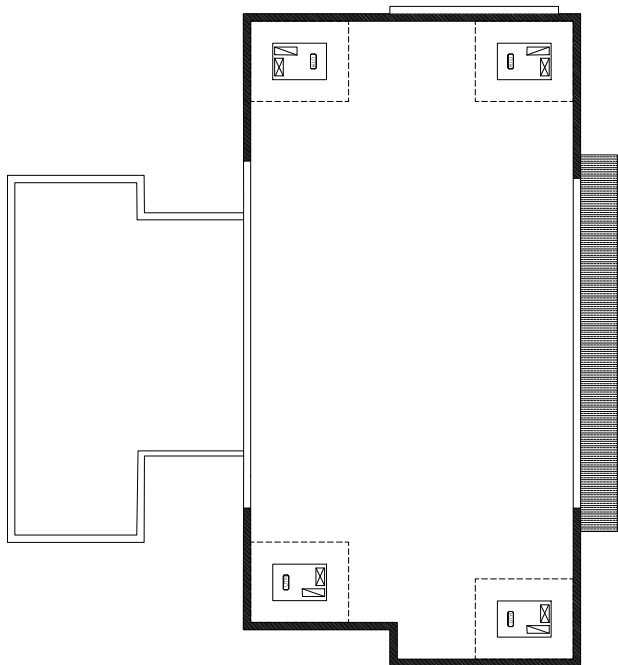
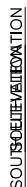
Subscribed and sworn before me

This 25 day of July, 2022




Elisha Scrogum

Notary Public in and for said County and State





22-0417
09/19/2022



DRYVIT

Midnight Blue Color #578

https://www.dryvit.com/media/199670/cayf_578.jpg

EF1

DRYVIT

White Haze Color # 628

https://www.dryvit.com/media/194478/cayf_628.jpg

EF2

SMOOTH FACE CMU

Tarnish Gold Color

EF3



22-0417
09/09/2022

C-STORE COLORED ELEVATIONS

A3.0

CENTENNIAL PARKWAY &
N SHAUMBER RD
PARCEL: 126-25-201-013

OWNER / PROJECT DESCRIPTION

NO.	DATE	DESCRIPTION
1	09/09/2022	ISSUED FOR PERMITS



CONSULTANTS

DRYVIT

DRYVIT

DRYVIT

DRYVIT

DRYVIT

DRYVIT

DRYVIT

DRYVIT

DRYVIT

DRYVIT

DRYVIT

DRYVIT

DRYVIT

DRYVIT

DRYVIT

DRYVIT

DRYVIT

DRYVIT

DRYVIT

DRYVIT

DRYVIT

DRYVIT

DRYVIT

DRYVIT

DRYVIT

DRYVIT

DRYVIT

DRYVIT

DRYVIT

DRYVIT

DRYVIT

DRYVIT

DRYVIT

DRYVIT

DRYVIT

DRYVIT

DRYVIT

DRYVIT

DRYVIT

DRYVIT

DRYVIT

DRYVIT

DRYVIT

DRYVIT

DRYVIT

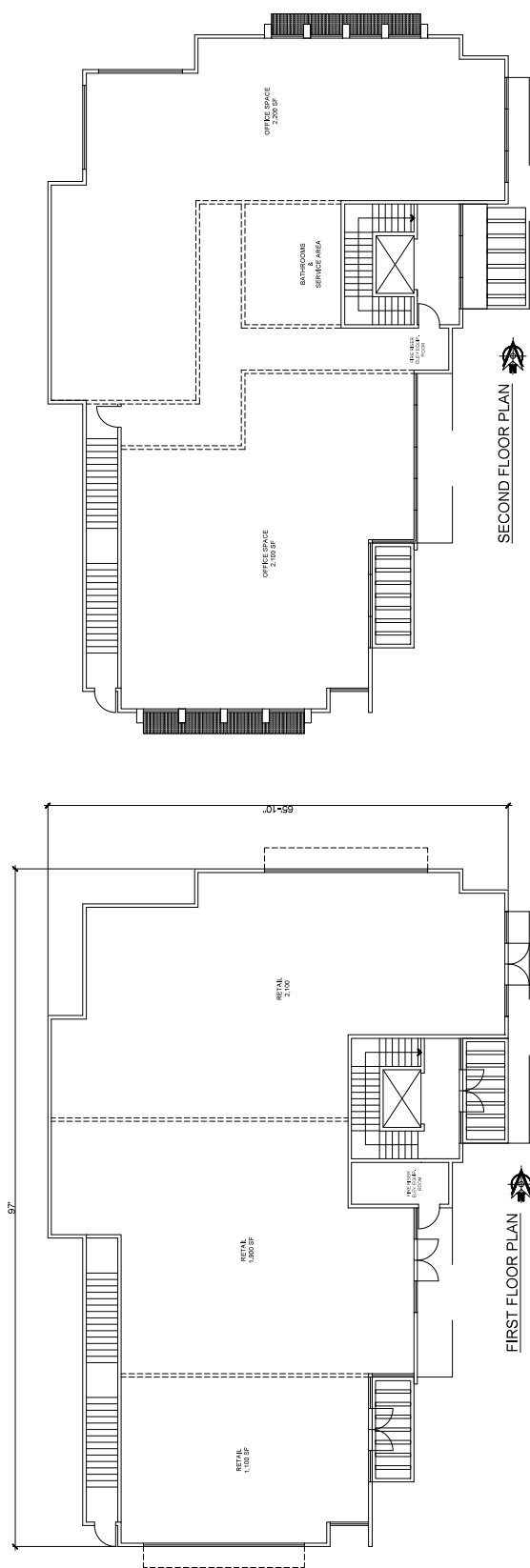
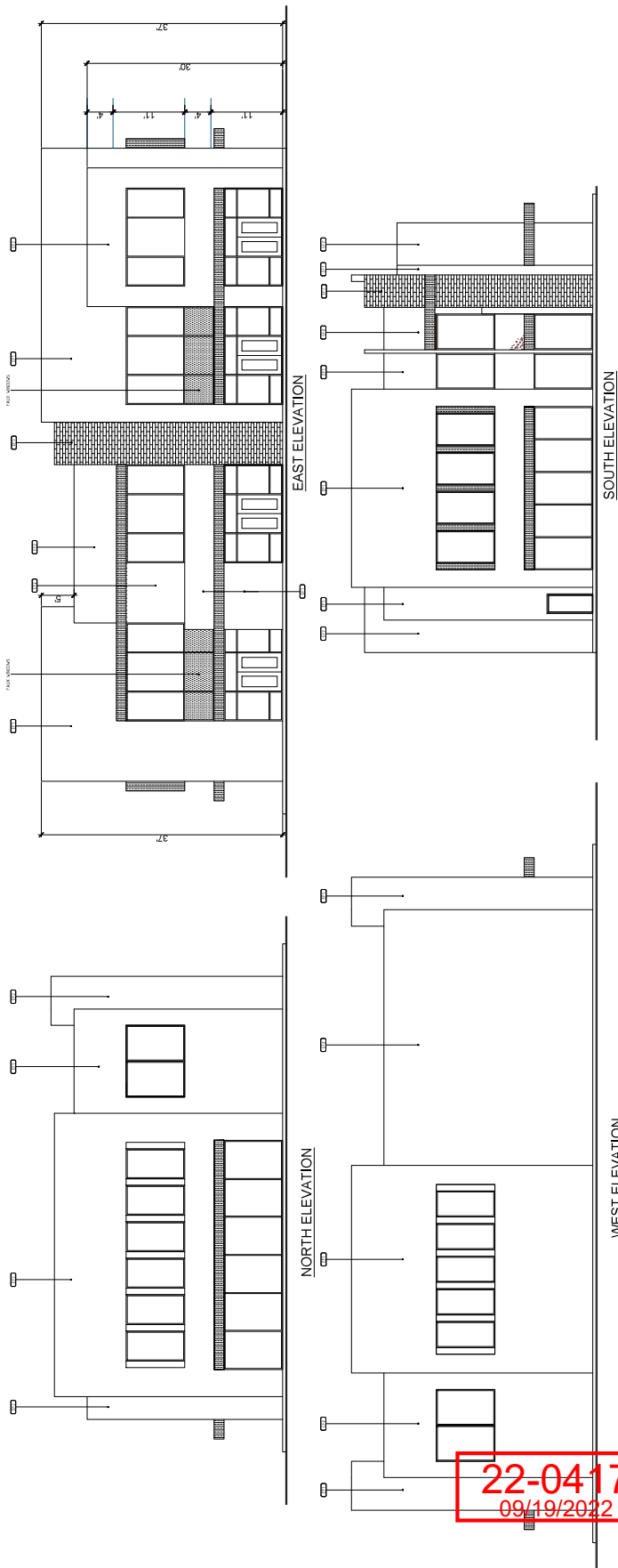
DRYVIT

DRYVIT

DRYVIT

DRYVIT

DRYVIT





DATE	
CONSULTANTS	

OWNER / PROJECT DESCRIPTION	
-----------------------------	--

DATE	
DESCRIPTION	

DATE	
DESCRIPTION	

DATE	
DESCRIPTION	

DATE	
DESCRIPTION	

DATE	
DESCRIPTION	

DATE	
DESCRIPTION	

DRYVIT

Midnight Blue Color #578

https://www.dryvit.com/media/199670/cayf_578.jpg




DRYVIT

White Haze Color # 628

https://www.dryvit.com/media/194478/cayf_628.jpg

SMOOTH FACE CMU

Tamish Gold Color



22-0417
09-19-2022



CONSULTANTS


OWNER / PROJECT DESCRIPTION
CENTENNIAL PARKWAY &
N SHAUMBER RD
PARCEL: 126-25-201-013

DATE
DESCRIPTION
CONTRACT

SHANE TITLE


COLOR BOARD

A4.0




METAL CLADDING
MOCHA COLOR

22-0417
08/18/2022



DRYVIT
MOUNTAIN FOG COLOR



SMOOTH FACE CONC. BLOCK
GOLDENROD COLOR

<https://www.kantaproducts.com/cmucolors?lightbox=datapitem-j3c23jgb2>
<https://www.dryvit.com/inspire-learn/color-charts/color-at-your-fingertips-288-standard-colors/>
<https://www.kantaproducts.com/cmucolors?lightbox=datapitem-j3c23jgb2>